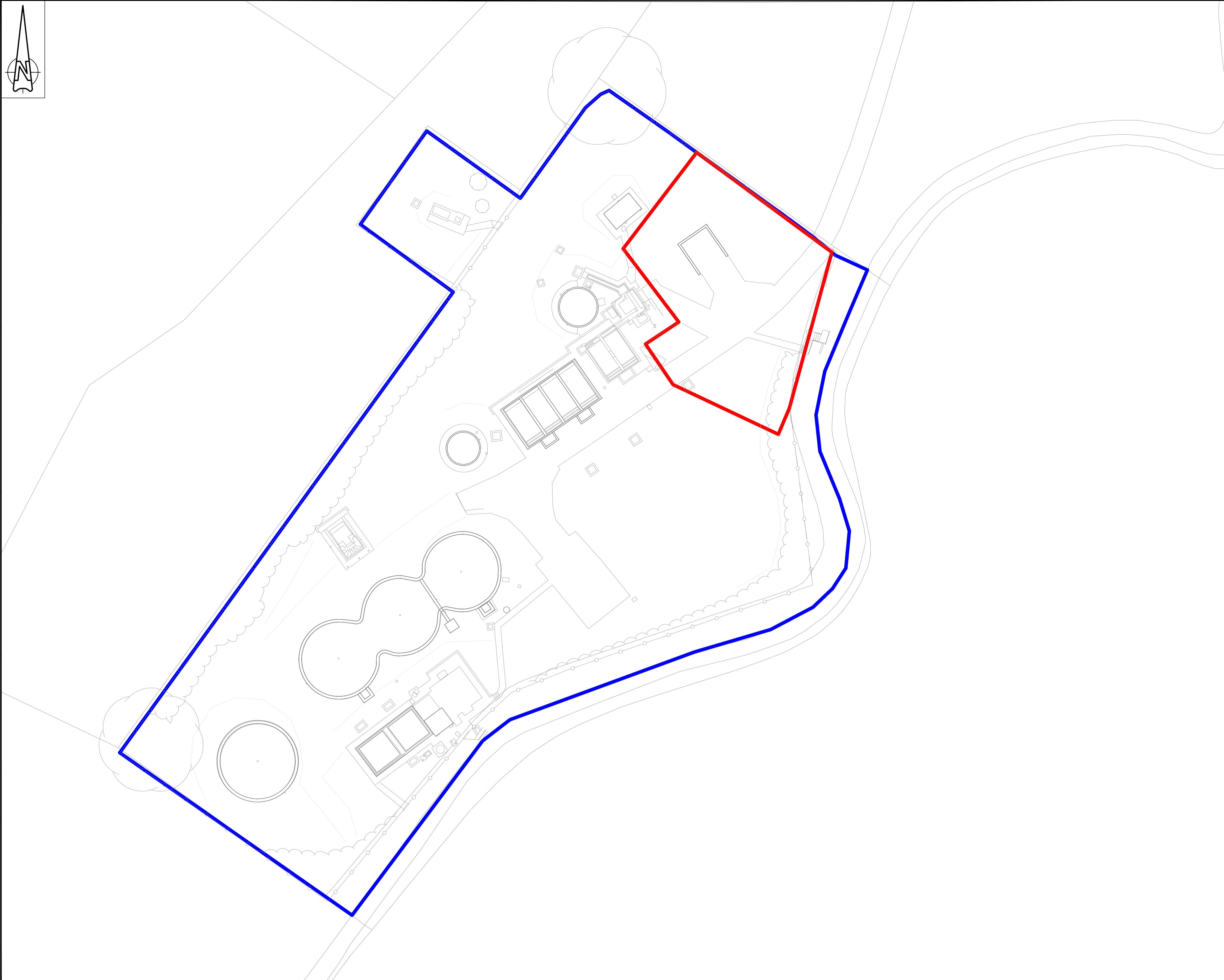



F  
E  
D  
C  
B  
A




UNLESS OTHERWISE AGREED IN A WRITTEN CONTRACT BETWEEN WOOD ENVIRONMENT & INFRASTRUCTURE SOLUTIONS UK LIMITED AND ITS CLIENT, THIS DOCUMENT, IT CONTAINS INFORMATION, DATA AND DESIGN THAT IS CONFIDENTIAL AND MAY NOT BE COPIED OR DISCLOSED, AND IT MAY BE USED BY THE CLIENT ONLY IN THE CONTEXT AND FOR THE EXPRESS PURPOSE FOR WHICH IT WAS INTENDED. ANY USE OF, OR RELIANCE ON, THIS DOCUMENT BY ANY THIRD PARTY IS AT THAT PARTY'S SOLE RISK.

- NOTES:
1. MAPPING IS BASED UPON THE ORDNANCE SURVEY MAP AND PRODUCED ON BEHALF OF NORTHUMBRIAN WATER BY PERMISSION OF ORDNANCE SURVEY ON BEHALF OF THE CONTROLLER OF H.M.S.O. CROWN COPYRIGHT RESERVED LICENSE NO. WU298506.
  2. ALL CO-ORDINATES RELATE TO ORDNANCE SURVEY NATIONAL GRID.

LEGEND:

 NWG LANDOWNERSHIP

 RED LINE BOUNDARY

P01	17/12/20	FIRST ISSUE	JT	HB	DGH
-----	----------	-------------	----	----	-----

REV	DDMMYY	REVISION/ ISSUE DESCRIPTION	DRN	CHK	APP
-----	--------	-----------------------------	-----	-----	-----

SCALE: 1:250

PROJECT TITLE  
WINEP P REMOVAL  
SHERBURN AND PITTINGTON STW

DRAWING TITLE  
PITTINGTON STW  
EXISTING SITE LAYOUT



DRAWING NO. (BS 1192)	STAT	REV
10343-000-DOC-PIP-Y99-002	S2	P01