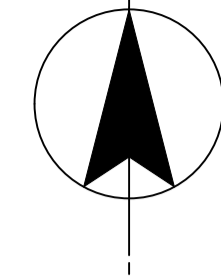


CONTINUATION FROM DRAWING NUMBER ST023_0134-001-DWG-PIP-Y01-012



DRL No. **ST023_0134-001-DWG-PIP-Y01-013**

NOTES

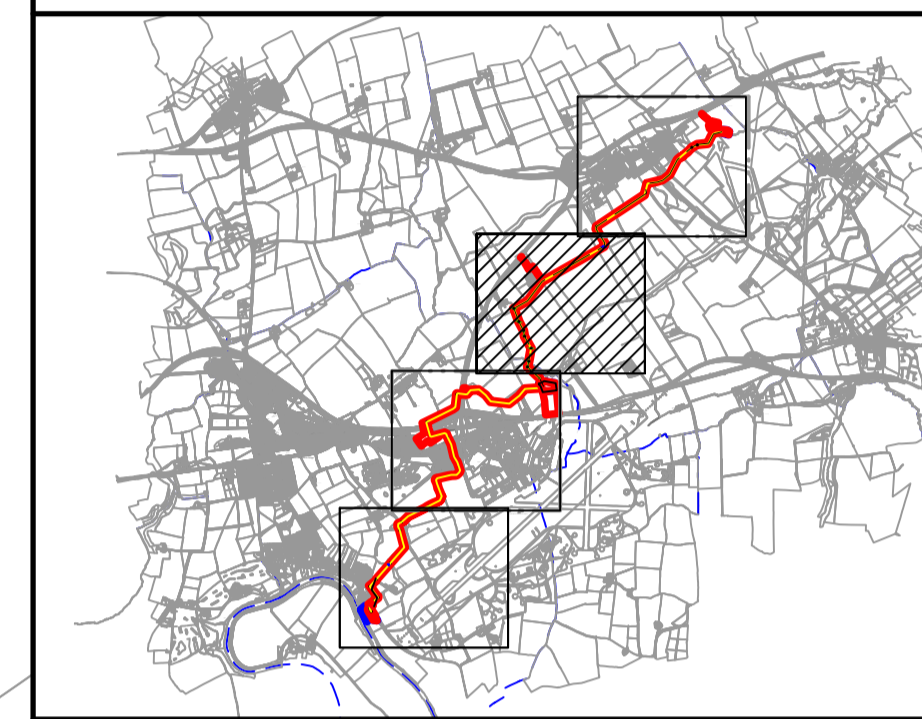
- 1. ALL DIMENSIONS IN MILLIMETRES AND ALL LEVELS IN METRES UNLESS SHOWN OTHERWISE.
- 2. EXACT LOCATION OF AIR VALVE, WASHOUT AND MANHOLE CHAMBERS TO BE CONFIRMED.

REFERENCES

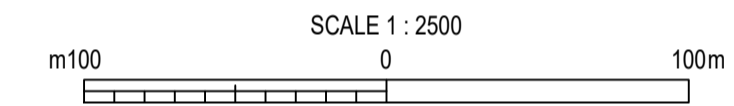
- ST023_0134-001-DWG-PIP-Y01-012 PROPOSED SITE PLAN - PIPE ROUTE 1 OF 4
- ST023_0134-001-DWG-PIP-Y01-014 PROPOSED SITE PLAN - PIPE ROUTE 3 OF 4
- ST023_0134-001-DWG-PIP-Y01-015 PROPOSED SITE PLAN - PIPE ROUTE 4 OF 4

LEGEND

- RED LINE BOUNDARY
- PROPOSED WASHOUT CHAMBER
- PROPOSED MANHOLE CHAMBER
- COUNCIL BOUNDARY
- PROPOSED PIPE ROUTE



KEY PLAN



CURRENT VERSION INFORMATION

P02	S3	FOR INFORMATION	DgH	LA	LZ	19.12.2023
P01	S2	FOR INFORMATION	PAB	LA	LZ	31.10.2023
REVISION	STATUS	SUITABILITY DESCRIPTION	AUTHORED	CHECKED	REVIEWED	DATE

NORTHUMBRIAN WATER GROUP
WINEP TEESIDE TRANSFER

PROPOSED SITE PLAN - PIPE ROUTE
2 OF 4

THIS DRAWING IS ISSUED BY STANTEC UK SUBJECT TO THE CONDITIONS THAT IT IS NOT COPIED EITHER IN WHOLE OR IN PART OR DISCLOSED TO THIRD PARTIES UNLESS PRIOR WRITTEN AUTHORISATION IS GIVEN BY STANTEC UK
PREVIOUS VERSIONS OF THIS DRAWING SHOULD BE STAMPED SUPERSEDED OR DESTROYED
DO NOT SCALE THIS DRAWING - IF IN DOUBT ASK



CLIENT CONTRACT NO.	SCALE	MASTER SIZE	STATUS
ST023/0134	1 : 2500	A1	S2

DRAWING NO.	REVISION
331003043-STN-XX-XX-DR-T-0009	P02

STOCKTON ON TEES BOROUGH COUNCIL BOUNDARY

DARLINGTON BOROUGH COUNCIL BOUNDARY

CONTINUATION TO DRAWING NUMBER ST023_0134-001-DWG-PIP-Y01-014

The material contained on this plot has been reproduced from an Ordnance Survey map with permission of the controller of H.M.S.O. Crown Copyright Reserved. Licence No.100022480