

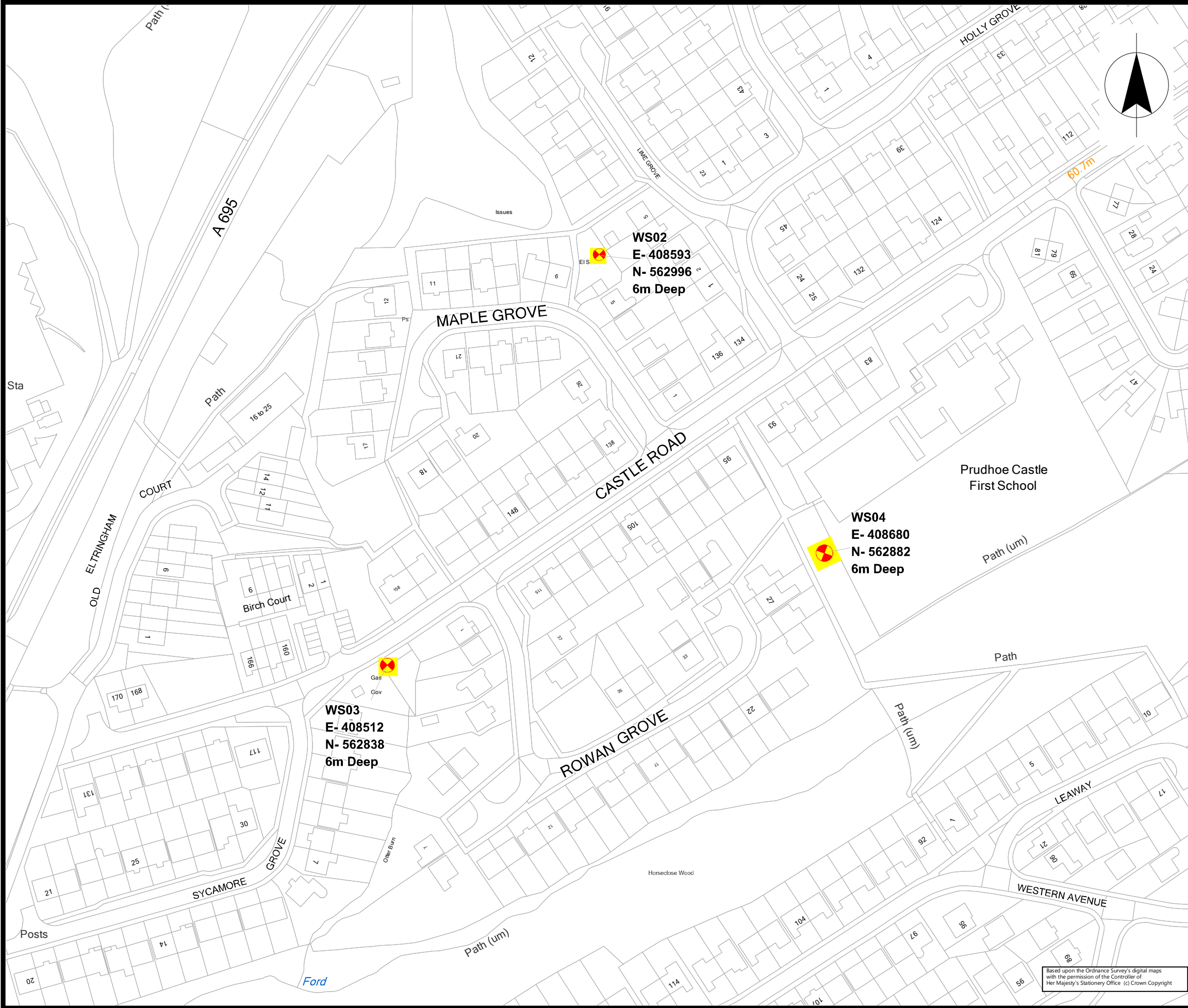




**Legend**

-  Window Sample
-  Working Area



**NORTHUMBRIAN WATER**  
41523655

**PRUDHOE CAP  
MAPLE GROVE & CASTLE ROAD,  
PRUDHOE  
GROUND INVESTIGATION NOTICE PLAN**

THIS DRAWING IS ISSUED BY MWH, SUBJECT TO THE CONDITIONS THAT IT IS NOT COPIED EITHER IN WHOLE OR IN PART OR DISCLOSED TO THIRD PARTIES UNLESS PRIOR WRITTEN AUTHORISATION IS GIVEN BY MWH.



DRAWN BY	CHECKED BY	APPROVED BY	SCALE	DATE
KS	JDC	CPM	1:1500	NOV 16

ORIGINAL DRAWING SIZE A3

REVISION  
B

Based upon the Ordnance Survey's digital maps with the permission of the Controller of Her Majesty's Stationery Office. (c) Crown Copyright